









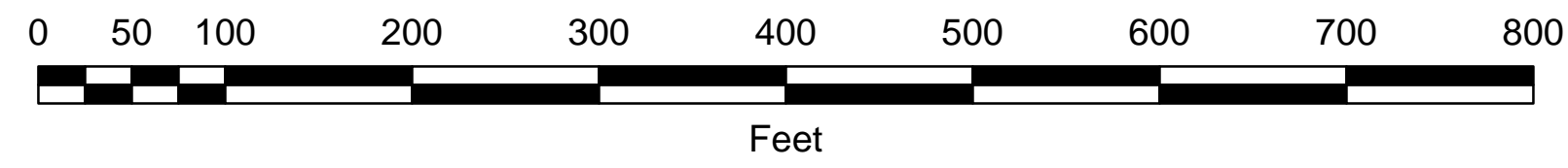





**Legend**

**Path Type**

-  Proposed Multi-use Path
-  Proposed Widened Shoulder
-  Existing Crosswalk
-  Proposed Crosswalk
-  Proposed Gravel Path
-  Existing Sidewalk
-  Proposed Sidewalk
-  Proposed Tunnel
-  Parcels
-  Contours



Mallett Drive Complete Streets Plan  
Existing Conditions